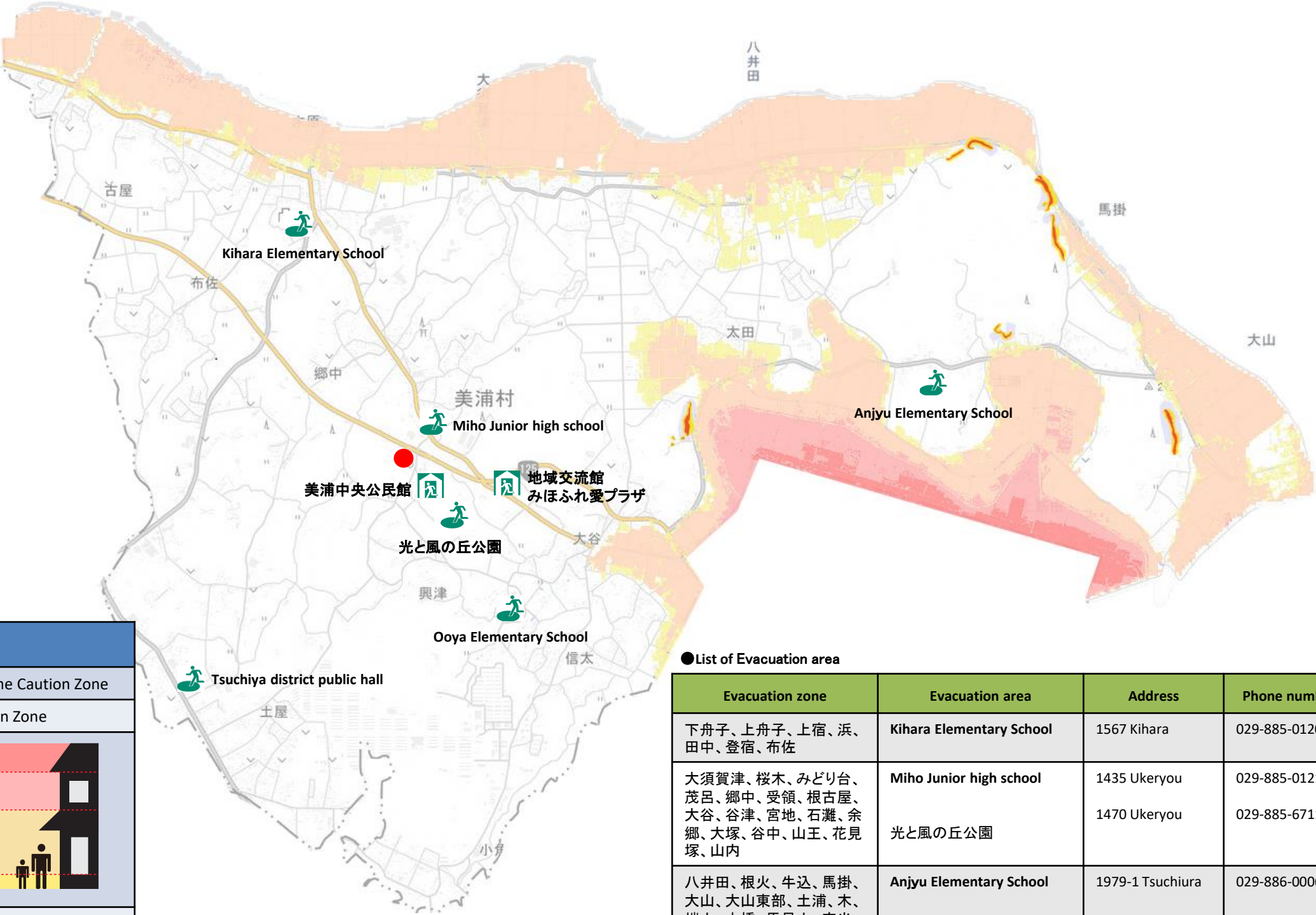



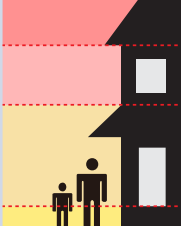








Miho Village

Flood hazard map
(English Ver.)

The appropriate evacuation actions and evacuation timing depend on the one’s situations during flood time.
During emergencies, you are advised to check information from municipalities and related organizations as well as your environment, then to use your judgment about taking appropriate evacuation actions.



Legend		
	Sediment Disaster Extreme Caution Zone	
	Sediment Disaster Caution Zone	
Depth Of Water	 5m over	
	 3~5m	
	 0.5~3m	
	 0~0.5m	
	Miho Village hall	
	Evacuation area	
	Evacuation shelter • Interchange building （地域交流館みほふれ愛プラザ） • Center public hall（美浦中央公民館）	

●List of Evacuation area

Evacuation zone	Evacuation area	Address	Phone number
下舟子、上舟子、上宿、浜、田中、登宿、布佐	Kihara Elementary School	1567 Kihara	029-885-0120
大須賀津、桜木、みどり台、茂呂、郷中、受領、根古屋、大谷、谷津、宮地、石灘、余郷、大塚、谷中、山王、花見塚、山内	Miho Junior high school	1435 Ukeryou	029-885-0121
	光と風の丘公園	1470 Ukeryou	029-885-6711
八井田、根火、牛込、馬掛、大山、大山東部、土浦、木、端山、本橋、馬見山、定光、見晴台、間野	Anjyu Elementary School	1979-1 Tsuchiura	029-886-0006
美駒、興津、須賀、給分、仲妻、天神台、南原、土屋	Ooya Elementary School	366 Okitsu	029-885-2309
	Tsuchiya district public hall	1979-17 Tsuchiya	029-885-3730

(出典：国土地理院「重ねるハザードマップ」 ※地理院タイルを加工して作成)

Flood Hazard map

This map shows forecasted areas of flooding when heavy rain exceeds sewer system and river drainage capacity. Forecasted areas of flooding, water depth, evacuation centers and other facilities are shown on the map.

This map shows forecasted areas and depths of flooding based on a simulation of torrential rain, falling over the entire area of Miho Village.

Miho Village residents are requested to always bear in mind the possibility of flooding and to be prepared by stocking daily essentials and learning evacuation routes and locations. Please use this map to check possible flood conditions in areas surrounding your home.

Contact in the event of a disaster :
Miho Village hall (☎ 029-885-0340 Extension number 204)

Disaster declaration dial

Recording method

1

7

1

▶

1

▶

x

x

x

—

x

x

x

—

x

x

x

x

▶

Record

Replaying method

1

7

1

▶

2

▶

x

x

x

—

x

x

x

—

x

x

x

x

▶

Replay

rainfalls per hour and descriptions

Hourly Precipitation	meteorological Terms	Description	Disaster Conditions
10～20mm	Relatively strong rain (yaya tsuyoi ame)	Pouring rain	This level of rain,if prolonged,shuould not be ignored.
20～30mm	Strong rain (tsuyoi ame)	Heavy downpour	Flooding from ditches,sewers,and creeks and minor landslides.
30～50mm	Intense rain (hageshii ame)	Torrential rain like water buckets are being poured out	The likelihood of a landslide occurring increases,anda it is necessary to prepare for evacuation in areas in danger.
50～80mm	Very intense rain (hijo ni hageshii ame)	Rains pours like a waterfall.(keeps roaring down).	Water is flooding out of manholes. A soil or rock avalanche is likely to occur. Disasters of various types may be expected.
80mm～	Violent	Gives a stifling sense of oppression. Panic may be felt.	The occurrence of a major rain-induced disaster is highly likely, and a close watch and vigilance are required.

Evacuation tips

Confirm the location of the designated evacuation center and a safe route to that location.



Check inside and surroundings of your house in case of a disaster



Always gather the latest weather information from TV, radio, or PC.



a flashlight, a portable radio + batteries, emergency provisions



towels, valuables, a first aid kit, clothes, underwear

Wear comfortable clothes that are easy to move and bring the minimum.



Keep in mind that danger lurks underwater.



Do not evacuate alone; contact friends and neighbors and evacuate together.

